



DISCLAIMER:
This map/plan is illustrative only and all information should be independently verified on site before taking any action.
Copyright Auckland Council. Land Parcel Boundary information from LINZ (Crown Copyright Reserved). Whilst due care has been taken, Auckland Council gives no warranty as to the accuracy and plan completeness of any information on this map/plan and accepts no liability for any error, omission or use of the information. Height datum: Auckland 1946.


Kumeu

0 330 660 990
Meters

Scale @ A4
= 1:50,000

Date Printed:
27/07/2016



Indicative Coastline (i)
 Indicative Coastline (i)
Indicative Coastline (i)
 Indicative Coastline (i)
Indicative Coastline (i)
 Indicative Coastline (i)
Rural Urban Boundary (RUB)
 Rural Urban Boundary (RUB)
Railway (500,000)
 Railway (500,000)
Roads (50,000)**CLASSIFICATION**
 Motorway


 Major Road


 Arterial Road


 Medium rural

 Medium urban


 Minor rural
Out of Scope Zone Changes
 Out of Scope Zone Changes
Zones
 Residential - Large Lot Zone


 Residential - Rural and Coastal Settlement Zone


 Residential - Single House Zone


 Residential - Mixed Housing Suburban Zone


 Residential - Mixed Housing Urban Zone


 Residential - Terrace Housing and Apartment Buildings Zone


 Open Space - Conservation Zone

 Open Space - Informal Recreation Zone


 Open Space - Sport and Active Recreation Zone


 Open Space - Civic Spaces Zone


 Open Space - Community Zone


 Business - City Centre Zone

 Business - Metropolitan Centre Zone


 Business - Town Centre Zone


 Business - Local Centre Zone

 Business - Neighbourhood Centre Zone


 Business - Mixed Use Zone

 Business - General Business Zone

 Business - Business Park Zone

 Business - Heavy Industry Zone

 Business - Light Industry Zone


 Future Urban Zone


 Green Infrastructure Corridor (Operative in some Special Housing Areas)


 Rural - Rural Production Zone

 Rural - Mixed Rural Zone

 Rural - Rural Coastal Zone

 Rural - Rural Conservation Zone


 Rural - Countryside Living Zone

 Rural - Waitakere Foothills Zone

 Rural - Waitakere Ranges Zone


 Strategic Transport Corridor Zone

 Special Purpose Zone

 Coastal - General Coastal Marine Zone [rcp/rp/dp]


 Coastal - Marina Zone [rcp/rp/dp]

 Coastal - Mooring Zone [rcp/dp]

 Coastal - Minor Port Zone [rcp/rp/dp]

 Coastal - Ferry Terminal Zone [rcp/dp]

 Coastal - Defence Zone [rcp/dp]

 Coastal - Coastal Transition Zone

 Water [i]

 Hauraki Gulf Islands

 Road [i]
Legend

DISCLAIMER:
This map/plan is illustrative only and all information should be independently verified on site before taking any action.
Copyright Auckland Council. Land Parcel Boundary information from LINZ (Crown Copyright Reserved). Whilst due care has been taken, Auckland Council gives no warranty as to the accuracy and plan completeness of any information on this map/plan and accepts no liability for any error, omission or use of the information. Height datum: Auckland 1946.

Date Printed:
27/07/2016